

ORDINANCE NO. 2024-24

**AN ORDINANCE AMENDING CHAPTER 76 ENTITLED “PARKING SCHEDULES”
OF THE CITY OF AUBURN CODE OF ORDINANCES**

SECTION 1. That Chapter 76 entitled “Parking Schedules” of the City of Auburn Code of Ordinances is hereby amended, as follows, and restated in Exhibit “A”:

Table of Contents

SCHEDULE I. ANGLE PARKING

SCHEDULE II. LOADING ZONES

SCHEDULE III. LIMITED PARKING TIME

SCHEDULE IV. PARKING PROHIBITED DURING CERTAIN HOURS ON CERTAIN STREETS

SCHEDULE V. SNOW EMERGENCY

SCHEDULE I. ANGLE PARKING

- A. The City Council shall determine upon what streets angle parking shall be permitted and mark or sign such streets.
- B. The following streets shall be designated to permit angle parking.

Angle Parking	Street Location	Side
Cedar St.	7th St. to 9th St.	West
Main St.	9th St. to 7th St.	Both
4th St.	South	Main St. East 155 Ft.
5th St.	Both	Main St. to Cedar St.
5th St.	South Both	Main St. to Jackson St.
6th St.	Jackson St. to Cedar St.	Both
7th St.	Main St. to Cedar St.	South
9th St.	Cedar St. to Main St.	North

SCHEDULE II. LOADING ZONES

The City Council is hereby authorized to determine the location of loading zones and shall place and maintain appropriate signs indicating the same stating the hours and days during which the provisions of this section are applicable. Loading zones shall be established at the following locations.

Street	Side	Location From Center of Street	When Applicable
5th St.	South	124' east of Jackson St. to 148' east of Jackson St. 90' west of Main St. to 100' west of Main St.	All Times
6th St.	North	105' east of Jackson St. to 163' east of Jackson St.	All Times
6th St.	North	100' west of Main St. to 123' west of Main St.	All Times
6th St.	South	98' west of Cedar St. to 116' west of Cedar St.	All Times
6th St.	South	115' west of Main St. to 130' west of Main St.	All Times
8th St.	North	80' east of Jackson St. to 105' east of Jackson St.	All Times
8th St.	South	156' west of Main St. to 182' west of Main St.	All Times

SCHEDULE III. LIMITED PARKING TIME

When signs are erected giving notice thereof, no person shall park a vehicle longer than the time specified during the times and days specified, if any, within the district or upon any of the streets described as follows.

Street	Side	Location	Time Limit	When Restricted
Cedar St.	Both	5th St. to 7th St.	2 hours	8am-5pm
Cedar St.	East	7th St. to 9th St.	2 hours	8am-5pm
Cedar St.	East	9th St. to 10th St.	2 hours	8am-5pm
Cedar St.	West	7th St. to 10th St.	2 hours	8am-5pm
Cedar St.	West	North curb line of 9th St. to 75' North of 9th St.	Police Cars Only	All Times
Duesenberg Dr.	West	7th St. to Highland Dr.	No Parking	All Times

First Reading _____
 Second Reading _____

Indiana Ave.	West	108' North of 15th St. to 24' North	Resident Parking Only	All Times
Jackson St.	Both	6th St. to 8th St.	2 hours	8am-5pm
Jackson St.	East	8th St. to 10th St.	2 hours	8am-5pm
Jackson St.	Both	5th St. to 6th St.	2 hours	8am-5pm
Jackson St.	West	8th St. to 9th St.	2 hours	8am-5pm
Jackson St.	West	9th St. to 10th St.	2 hours	8am-5pm
Main St.	Both	11th St. to 5th St.	2 hours	8am-5pm
Main St.	East	N Curb line of 1st St. and going N 100' beginning at S curb line of 1st St. and going S 75'		All Times
North St.	South	Between Van Buren St. and Jackson St.		All Times
North St.	South	Between Van Buren and Main St.		All Times
Peckhart Ct.	Both	Both Sides	No Parking	All Times
Touring Dr.	Both	From SR 8 to dead end		All Times
Van Buren St.	East	9th St. to 8th St.	2 hours	8am-5pm
Van Buren St.	West	105' N of 7th St to 6th St.	2 hours	8am-5pm
5th St.	Both	Jackson St. to Main St.	2 hours	8am-5pm
5 th St.	Both	Main St. to Cedar St.	2 hours	8am-5pm
6th St.	Both	Van Buren St. to Cedar St.	2 hours	8am-5pm
7th St.	Both	Jackson St. to Cedar St.	2 hours	8am-5pm

First Reading _____

Second Reading _____

7th St.	North	Cedar St. to Union St.	2 hours	All Times
8th St.	Both	Jackson St. to Main St.	2 hours	8am-5pm
8th St.	South	Cedar St. to Union St.	Police Cars Only	All Times
9th St.	Both	Jackson St. to Cedar St.	2 hours	8am-5pm
9th St.	North	Cedar St. to 83' E of Cedar St.	Police Cars Only	All Times
9th St.	North	104' from East to Utility line of Union St. to 152' from East curb line of Union St.	Utility Workers 10 minutes	All Times
9th St.	South	East of curb line of Cedar St. to 109' East of Cedar St.	Police Cars Only	8am-5pm
9th St.	South	175' East of Cedar St. to Union St.	2 hours	8am-5pm
14th St.	South	165' East of Indiana Ave to 48' South side of 14th St.	Resident Parking Only	All Times
18th St.	Both	Union St. to Bridge	No Parking	All Times
18th St.	Both	Cedar St. to Union St.	No Parking	All Times

SCHEDULE IV. PARKING PROHIBITED DURING CERTAIN HOURS ON CERTAIN STREETS

When signs are erected giving notice thereof, no person shall park a vehicle, during the hours and days specified, within the district or upon any of the streets described as follows.

Street	Side	Location	When Prohibited
Cedar St.	West	15th St. to 145' N	All Times
Division St.	West	3rd to 7th St.	All Times

Eckhart St.	West	1st St. to Golden Hawk Dr.	All Times except for bus loading and unloading
Fulton St.	Both	9th St. to 1st St. alley S of 9th St.	All Times
Indiana Ave.	East	Auburn Dr. to Michigan Ave.	All Times
Indiana Ave.	West	Michigan Ave. to North St.	All Times
Jackson St.	East	4th St. to 5th St.	All Times
Jackson St.	East	10th St. to Ensley Ave.	All Times
Main St.	East	Carlin St. to Madison St.	All Times
Main St.	East	Ensley Ave. to 11th St.	All Times
Main St.	West	5th St. to Van Buren St.	All Times
Main St.	West	16th St. to 11th St.	All Times
North St.	Both	Van Buren St. west to Auburn Port Authority	All Times
North St.	North	Main St. to Van Buren St.	All Times
Oren Dr.	Both	Grandstaff Dr. to Dead end	All Times
Union St.	Both	5th St. to 6th St.	All Times
Van Buren St.	East	6th St. to 8th St.	All Times
Van Buren St.	East	11th St. to Walnut St.	All Times
Van Buren St.	West	125' north of 7th St. to 6th St.	All Times
Walnut St.	Both	Van Buren St. to Wayne St.	All Times

First Reading _____

Second Reading _____

Wayne St.	Both	Lincoln St. to Ensley Ave.	All Times
West St.	Both	1st St. to alley south of 9th St.	All Times
Wilson St.	West	1st St. to 9th St.	All Times
2nd St.	Both	Main St. to Cedar St.	All Times
8th St.	Both	Van Buren St. to 1st alley west	All Times
8th St.	North	Cedar St. to Union St.	All Times
9th St.	Both	Cedar Creek bridge to Cleveland St.	All Times
9th St.	North	Van Buren St. to Jackson St.	All Times
10th St.	North	Jackson St. to Main St.	All Times
10th St.	North	101' east of Main St. to Cedar St.	All Times
10th St.	North	155' west of Union St. to Cedar St.	All Times
11th St.	South	115' west of Phillip St. to Indiana Ave.	All Times
12th St.	North	Indiana Ave. to Van Auken St.	All Times
12th St. (no parking for bus stop)	South	Indiana Ave. to Van Auken St.	All Times except buses
15th St.	Both	Indiana Ave. west to Touring Dr.	All Times
Nicholas	Both	Dewey St. to Wesley Rd.	All Times

SCHEDULE V. SNOW EMERGENCY

- A. When signs are erected giving notice thereof, no person shall park or leave stalled or incapable of moving, a vehicle during a declaring snow emergency, within the district or upon any of the streets described as follows.

Street	Side	Location
Van Buren St.	East	Main St. to 6th St.
Van Buren St.	East	8th St. to 11th St.
Van Buren St.	East	14th St. to 15th St.
Van Buren St.	West	Main St. to 7th St.
Van Buren St.	West	11th St. to Wayne St.
1st St.	Both	Van Buren St. to Dewey St.
9th St.	Both	Indiana Ave. to Van Buren St.
9th St.	North	Jackson St. to Cedar St.
9th St.	North	Union St. to Cedar Creek
9th St.	South	Union St. to Cleveland St.
9th St.	South	Van Buren St. to Cedar St.
15th St.	Both	Main St. to Union St.
Duesenberg Dr.	Both	City limit to Auburn Dr.
Auburn Dr.	Both	City limit to City Limit
Duesenberg Dr.	Both	City limit Wesley Rd.
Wesley Rd.	Both	Duesenberg Dr. to City Limit
Indiana Ave.	Both	City limit to City Limit

Main St.	Both	City limit to City Limit
North St.	Both	Grandstaff Dr. to Main St.
Grandstaff Dr.	Both	Auburn Dr. to North St.
Betz Rd.	Both	Indiana Ave. to Main St.
Old Brick Rd.	Both	City Limit to 18th St.
18th St.	Both	Main St. to Old Brick Rd.
15th St.	Both	All incorporated roadway
Touring Dr.	Both	All incorporated roadway
Eckhart Ave.	Both	7th St. to Phaeton Way
Phaeton Way	Both	Eckhart Ave. to Dewy St.
Dewey St.	Both	Morningstar Rd. to Phaeton Way
Portage Pass	Both	Entire Road
Superior Dr.	Both	Entire Road
Center St.	Both	Entire Road
Wayne St.	Both	Entire Road
Ensley Ave.	Both	Entire Road

- B. Snow route signs shall be erected giving notice of snow route locations. Signs shall be uniformly place on the above stated locations as follows.
1. On blocks 200 feet or less in length, one sign per block.
 2. On blocks in excess of 200 feet in length, the signs shall be placed no greater than 350 inches apart.
- C. The mayor by declaration may declare any other roadway in the City an Emergency Route by giving notice in accordance with Indiana Code.

First Reading _____
Second Reading _____

SECTION 2. That this Ordinance shall be in full force and effect from and after its passage and any and all necessary approval by the Mayor.


First Reading _____
Second Reading _____

PASSED AND ADOPTED by the Common Council of the City of Auburn, Indiana, this
1st day of October, 2024.



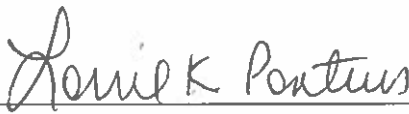
James Finchum, Councilmember

ATTEST:




Lorrie K. Pontius
Clerk-Treasurer

Presented by me to the Mayor of the City of Auburn, Indiana, this me this 1st day of
October, 2024.



Lorrie K. Pontius, Clerk-Treasurer

APPROVED AND SIGNED by me this 1st day of October, 2024.



David E. Clark, Jr., Mayor

VOTING:

AYE

NAY


Natalie DeWitt



Rod Williams




James Finchum



Dan Braun



David Bundy



Kevin Webb



Emily Prosser



First Reading _____
Second Reading _____

EXHIBIT "A"

Table of Contents

SCHEDULE I. ANGLE PARKING

SCHEDULE II. LOADING ZONES

SCHEDULE III. LIMITED PARKING TIME

SCHEDULE IV. PARKING PROHIBITED DURING CERTAIN HOURS ON CERTAIN STREETS

SCHEDULE V. SNOW EMERGENCY

SCHEDULE I. ANGLE PARKING

- A. The City Council shall determine upon what streets angle parking shall be permitted and mark or sign such streets.
- B. The following streets shall be designated to permit angle parking.

Angle Parking	Street Location	Side
Cedar St.	7th St. to 9th St.	West
Main St.	9th St. to 7th St.	Both
4th St.	South	Main St. East 155 Ft.
5th St.	Both	Main St. to Cedar St.
5th St.	Both	Main St. to Jackson St.
6th St.	Jackson St. to Cedar St.	Both
7th St.	Main St. to Cedar St.	South
9th St.	Cedar St. to Main St.	North

SCHEDULE II. LOADING ZONES

The City Council is hereby authorized to determine the location of loading zones and shall place and maintain appropriate signs indicating the same stating the hours and days during which the provisions of this section are applicable. Loading zones shall be established at the following locations.

Street	Side	Location From Center of Street	When Applicable
5th St.	South	124' east of Jackson St. to 148' east of Jackson St. 90' west of Main St. to 110' west of Main St.	All Times
6th St.	North	105' east of Jackson St. to 163' east of Jackson St.	All Times
6th St.	North	100' west of Main St. to 123' west of Main St.	All Times
6th St.	South	98' west of Cedar St. to 116' west of Cedar St.	All Times
6th St.	South	115' west of Main St. to 130' west of Main St.	All Times

First Reading _____

Second Reading _____

8th St.	North	80' east of Jackson St. to 105' east of Jackson St.	All Times
8th St.	South	156' west of Main St. to 182' west of Main St.	All Times

SCHEDULE III. LIMITED PARKING TIME

When signs are erected giving notice thereof, no person shall park a vehicle longer than the time specified during the times and days specified, if any, within the district or upon any of the streets described as follows.

Street	Side	Location	Time Limit	When Restricted
Cedar St.	Both	5th St. to 7th St.	2 hours	8am-5pm
Cedar St.	East	7th St. to 9th St.	2 hours	8am-5pm
Cedar St.	East	9th St. to 10th St.	2 hours	8am-5pm
Cedar St.	West	7th St. to 10th St.	2 hours	8am-5pm
Cedar St.	West	North curb line of 9th St. to 75' North of 9th St.	Police Cars Only	All Times
Duesenberg Dr.	West	7th St. to Highland Dr.	No Parking	All Times
Indiana Ave.	West	108' North of 15th St. to 24' North	Resident Parking Only	All Times
Jackson St.	Both	6th St. to 8th St.	2 hours	8am-5pm
Jackson St.	East	8th St. to 10th St.	2 hours	8am-5pm
Jackson St.	Both	5th St. to 6th St.	2 hours	8am-5pm
Jackson St.	West	8th St. to 9th St.	2 hours	8am-5pm
Jackson St.	West	9th St. to 10th St.	2 hours	8am-5pm
Main St.	Both	11th St. to 5th St.	2 hours	8am-5pm

First Reading _____
 Second Reading _____

Main St.	East	N Curb line of 1st St. and going N 100' beginning at S curb line of 1st St. and going S 75'		All Times
North St.	South	Between Van Buren St. and Jackson St.		All Times
North St.	South	Between Van Buren and Main St.		All Times
Peckhart Ct.	Both	Both Sides	No Parking	All Times
Touring Dr.	Both	From SR 8 to dead end		All Times
Van Buren St.	East	9th St. to 8th St.	2 hours	8am-5pm
Van Buren St.	West	105' N of 7th St to 6th St.	2 hours	8am-5pm
5th St.	Both	Jackson St. to Main St.	2 hours	8am-5pm
5 th St.	Both	Main St. to Cedar St.	2 hours	8am-5pm
6th St.	Both	Van Buren St. to Cedar St.	2 hours	8am-5pm
7th St.	Both	Jackson St. to Cedar St.	2 hours	8am-5pm
7th St.	North	Cedar St. to Union St.	2 hours	All Times
8th St.	Both	Jackson St. to Main St.	2 hours	8am-5pm
8th St.	South	Cedar St. to Union St.	Police Cars Only	All Times
9th St.	Both	Jackson St. to Cedar St.	2 hours	8am-5pm
9th St.	North	Cedar St. to 83' E of Cedar St.	Police Cars Only	All Times

First Reading _____

Second Reading _____

9th St.	North	104' from East to Utility line of Union St. to 152' from East curb line of Union St.	Utility Workers 10 minutes	All Times
9th St.	South	East of curb line of Cedar St. to 109' East of Cedar St.	Police Cars Only	8am-5pm
9th St.	South	175' East of Cedar St. to Union St.	2 hours	8am-5pm
14th St.	South	165' East of Indiana Ave to 48' South side of 14th St.	Resident Parking Only	All Times
18th St.	Both	Union St. to Bridge	No Parking	All Times
18th St.	Both	Cedar St. to Union St.	No Parking	All Times

SCHEDULE IV. PARKING PROHIBITED DURING CERTAIN HOURS ON CERTAIN STREETS

When signs are erected giving notice thereof, no person shall park a vehicle, during the hours and days specified, within the district or upon any of the streets described as follows.

Street	Side	Location	When Prohibited
Cedar St.	West	15th St. to 145' N	All Times
Division St.	West	3rd to 7th St.	All Times
Eckhart St.	West	1st St. to Golden Hawk Dr.	All Times except for bus loading and unloading
Fulton St.	Both	9th St. to 1st St. alley S of 9th St.	All Times
Indiana Ave.	East	Auburn Dr. to Michigan Ave.	All Times
Indiana Ave.	West	Michigan Ave. to North St.	All Times
Jackson St.	East	4th St. to 5th St.	All Times
Jackson St.	East	10th St. to Ensley Ave.	All Times

Main St.	East	Carlin St. to Madison St.	All Times
Main St.	East	Ensley Ave. to 11th St.	All Times
Main St.	West	5th St. to Van Buren St.	All Times
Main St.	West	16th St. to 11th St.	All Times
North St.	Both	Van Buren St. west to Auburn Port Authority	All Times
North St.	North	Main St. to Van Buren St.	All Times
Oren Dr.	Both	Grandstaff Dr. to Dead end	All Times
Union St.	Both	5th St. to 6th St.	All Times
Van Buren St.	East	6th St. to 8th St.	All Times
Van Buren St.	East	11th St. to Walnut St.	All Times
Van Buren St.	West	125' north of 7th St. to 6th St.	All Times
Walnut St.	Both	Van Buren St. to Wayne St.	All Times
Wayne St.	Both	Lincoln St. to Ensley Ave.	All Times
West St.	Both	1st St. to alley south of 9th St.	All Times
Wilson St.	West	1st St. to 9th St.	All Times
2nd St.	Both	Main St. to Cedar St.	All Times
8th St.	Both	Van Buren St. to 1st alley west	All Times
8th St.	North	Cedar St. to Union St.	All Times

9th St.	Both	Cedar Creek bridge to Cleveland St.	All Times
9th St.	North	Van Buren St. to Jackson St.	All Times
10th St.	North	Jackson St. to Main St.	All Times
10th St.	North	101' east of Main St. to Cedar St.	All Times
10th St.	North	155' west of Union St. to Cedar St.	All Times
11th St.	South	115' west of Phillip St. to Indiana Ave.	All Times
12th St.	North	Indiana Ave. to Van Auken St.	All Times
12th St. (no parking for bus stop)	South	Indiana Ave. to Van Auken St.	All Times except buses
15th St.	Both	Indiana Ave. west to Touring Dr.	All Times
Nicholas	Both	Dewey St. to Wesley Rd.	All Times

SCHEDULE V. SNOW EMERGENCY

- A. When signs are erected giving notice thereof, no person shall park or leave stalled or incapable of moving, a vehicle during a declaring snow emergency, within the district or upon any of the streets described as follows.

Street	Side	Location
Van Buren St.	East	Main St. to 6th St.
Van Buren St.	East	8th St. to 11th St.
Van Buren St.	East	14th St. to 15th St.

Van Buren St.	West	Main St. to 7th St.
Van Buren St.	West	11th St. to Wayne St.
1st St.	Both	Van Buren St. to Dewey St.
9th St.	Both	Indiana Ave. to Van Buren St.
9th St.	North	Jackson St. to Cedar St.
9th St.	North	Union St. to Cedar Creek
9th St.	South	Union St. to Cleveland St.
9th St.	South	Van Buren St. to Cedar St.
15th St.	Both	Main St. to Union St.
Duesenberg Dr.	Both	City limit to Auburn Dr.
Auburn Dr.	Both	City limit to City Limit
Duesenberg Dr.	Both	City limit Wesley Rd.
Wesley Rd.	Both	Duesenberg Dr. to City Limit
Indiana Ave.	Both	City limit to City Limit
Main St.	Both	City limit to City Limit
North St.	Both	Grandstaff Dr. to Main St.
Grandstaff Dr.	Both	Auburn Dr. to North St.
Betz Rd.	Both	Indiana Ave. to Main St.
Old Brick Rd.	Both	City Limit to 18th St.
18th St.	Both	Main St. to Old Brick Rd.

15th St.	Both	All incorporated roadway
Touring Dr.	Both	All incorporated roadway
Eckhart Ave.	Both	7th St. to Phaeton Way
Phaeton Way	Both	Eckhart Ave. to Dewy St.
Dewey St.	Both	Morningstar Rd. to Phaeton Way
Portage Pass	Both	Entire Road
Superior Dr.	Both	Entire Road
Center St.	Both	Entire Road
Wayne St.	Both	Entire Road
Ensley Ave.	Both	Entire Road

- B. Snow route signs shall be erected giving notice of snow route locations. Signs shall be uniformly placed on the above stated locations as follows.
3. On blocks 200 feet or less in length, one sign per block.
 4. On blocks in excess of 200 feet in length, the signs shall be placed no greater than 350 inches apart.
- C. The mayor by declaration may declare any other roadway in the City an Emergency Route by giving notice in accordance with Indiana Code.