

Received 10/24/2025

1<sup>st</sup> Reading 11/04/2025  
2<sup>nd</sup> Reading 11/18/2025

**ORDINANCE 2025-21**

**AN ORDINANCE AMENDING CHAPTER 75 ENTITLED “TRAFFIC SCHEDULES” OF THE CITY  
OF AUBURN CODE OF ORDINANCES**

**SUMMARY**

This ordinance amends and restates Chapter 75 entitled “Traffic Schedules” of the City of Auburn Code of Ordinances to account for new or modified traffic schedules.

\_\_\_\_\_ Recorder’s Office

\_\_\_\_\_ Auditor’s Office

  x   Clerk’s Office

\_\_\_\_\_ Other

\_\_\_\_\_  
\_\_\_\_\_  
\_\_\_\_\_

\_\_\_\_\_ Publish Public Hearing

\_\_\_\_\_

\_\_\_\_\_ Publish O/R after adoption

\_\_\_\_\_

Received 10/24/2025

1<sup>st</sup> Reading 11/04/2025  
2<sup>nd</sup> Reading \_\_\_\_\_

**ORDINANCE NO. 2025-21**

**AN ORDINANCE AMENDING CHAPTER 75 ENTITLED "TRAFFIC SCHEDULES" OF THE CITY OF AUBURN CODE OF ORDINANCES**

**SECTION 1.** That Chapter 75 entitled "Traffic Schedules" of the City of Auburn Code of Ordinances is hereby amended, as follows, and restated in Exhibit "A":

**SCHEDULE I. ALTERING STATE SPEED LIMITS ON CERTAIN STREET SEGMENTS**

It is hereby determined, upon the basis of a traffic engineering investigation that the speed permitted by state law on the following streets or portions thereof is different than is reasonable and safe under the conditions found to exist upon such segments. It is hereby declared that the maximum speed limit on these segments herein designated shall be as herein stated, which speeds so declared shall be effective at the times specified herein when signs are erected giving notice.

<u>Street</u>	<u>Location</u>	<u>Maximum Speed</u>	<u>When Applicable</u>
Auburn Dr.	I-69 Bridge to East City Limits	35 mph	All Times
Auburn Dr.	Co Rd 19 to I-69 Bridge	45 mph	All Times
Center St. South	City Limits to Old Brick Rd.	35 mph	All Times
Eckhart St.	Essex Dr. to 7th St.	20 mph	When Children Present (School)
Grandstaff Dr. North	7th St. to North St.	30 mph	All Times
Grandstaff Dr. South	7th St. to Auburn Dr.	30 mph	All Times
South Indiana Ave.	11th St. to 15th St.	20 mph	When Children Present (School)
North Indiana Ave	Betz Rd. to City limits	45 mph	All Times

Received 10/24/2025

1<sup>st</sup> Reading 11/04/2025  
2<sup>nd</sup> Reading \_\_\_\_\_

Main St.	Betz Rd. to City Limits	45mph	All Times
Main St.	Van Buren St. to Betz Rd.	35 mph	All Times
Morningstar East	Cedar Creek to County Rd. 35	30 mph	All Times

Received 10/24/2025

1<sup>st</sup> Reading 11/04/2025  
2<sup>nd</sup> Reading \_\_\_\_\_

North St.	Indiana Ave to North Grandstaff Dr.	35 mph	All Times
Van Buren St.	11th St. to 15th St.	20 mph	When Children Present (School)
12th St.	Indiana Ave. to Van Buren St.	20 mph	When Children Present (School)
14th St.	Van Buren St. to Indiana Ave.	20 mph	When Children Present (School)
15th St.	Hazel St. to Touring Dr.	30 mph	All Times

#### SCHEDULE II. LIMITATIONS ON TURNING AROUND

The City Council is hereby authorized to determine those intersections at which drivers of vehicles shall not make a right, left, or U-turn, and shall place proper signs at such intersections. The making of such turns may be prohibited between certain hours of any day and permitted at other hours, in which event the same shall be plainly indicated on the signs, or they may be removed when such turns are permitted. The restricted maneuvers listed as follows:

<u>Street</u>	<u>Direction</u>	<u>Cross</u>	<u>Restricted</u>	<u>When</u>
Cedar St.	Northbound	Carlin St.	No Left Turn	All Times
Cedar St.	Northbound	2nd St.	No Left Turn	All Times
Cedar St.	Northbound	W 4th St.	No Left Turn	All Times
Cedar St.	Northbound	5th St.	No Right Turn	All Times
Cedar St.	Northbound	6th St.	No Left Turn	All Times
Cedar St.	Southbound	Carlin St.	No Right Turn	All Times
Cedar St.	Southbound	2nd St.	No Right Turn	All Times
Cedar St.	Southbound	4th St.	No Right Turn	All Times
Cedar St.	Southbound	5th St.	No Left Turn	All Times

Received 10/24/2025

1<sup>st</sup> Reading 11/04/2025  
2<sup>nd</sup> Reading \_\_\_\_\_

Cedar St.	Southbound	6th St.	No Right Turn	All Times
<u>Connection Dr.</u>	<u>Northbound</u>	<u>7<sup>th</sup> St.</u>	<u>No Left Turn</u>	<u>All Times</u>
Indiana Ave.	Northbound	14th St.	No Right Turn	All Times
Indiana Ave.	Southbound	14th St.	No Left Turn	All Times
Jackson St.	Northbound	4th St.	No Left Turn	All Times
Jackson St.	Northbound	5th St.	No Right Turn	All Times
Jackson St.	Northbound	6th St.	No Left Turn	All Times
Jackson St.	Southbound	4th St.	No Right Turn	All Times
Jackson St.	Southbound	5th St.	No Left Turn	All Times
Jackson St.	Southbound	6th St.	No Right Turn	All Times
Main St.	Northbound	4th St.	No Left Turn	All Times
Main St.	Northbound	5th St.	No Right Turn	All Times
Main St.	Northbound	6th St.	No Left Turn	All Times
Main St.	Southbound	4th St.	No Right Turn	All Times
Main St.	Southbound	5th St.	No Left Turn	All Times
Main St.	Southbound	6th St.	No Right Turn	All Times
Union St.	Northbound	Carlin St.	No Left Turn	All Times
Union St.	Northbound	4th St.	No Left Turn	All Times
Union St.	Northbound	6th St.	No Left Turn	All Times
Union St.	Southbound	Carlin St.	No Right Turn	All Times

Received 10/24/2025

1<sup>st</sup> Reading 11/04/2025  
2<sup>nd</sup> Reading                     

Union St.	Southbound	4th St.	No Right Turn	All Times
-----------	------------	---------	---------------	-----------

Received 10/24/2025

1<sup>st</sup> Reading 11/04/2025  
2<sup>nd</sup> Reading \_\_\_\_\_

Union St.	Southbound	6th St.	No Right Turn	All Times
Van Buren St.	Northbound	5th St.	No Right Turn	All Times
Van Buren St.	Southbound	5th St.	No Left Turn	All Times

### SCHEDULE III. ONE- WAY STREETS AND ALLEYS

A. The City Council is hereby authorized to determine and designate one-way streets or alleys and shall place and maintain official traffic-control devices giving notice thereof. No such designation shall be effective unless such devices are in place.

B. The following street or alley segments shall be designated as one-way.

<u>Street or Alley</u>	<u>Location</u>	<u>Direction of Travel</u>
Carlin St.	Main St. to Union St.	Eastbound
2nd St.	From Main St. to Cedar St.	Eastbound
4th St.	From Van Buren St. to Union St.	Eastbound
5th St.	From Van Buren St. to Union St.	Westbound
6th St.	From Van Buren St. to Union St.	Eastbound
12th St.	From Indiana Ave. to McKenney-Harrison parking lot	Eastbound
14th St.	From Indiana Ave. to McKenney-Harrison parking lot	Westbound

### SCHEDULE IV. MULTI- WAY STOP INTERSECTIONS

When signs are erected giving notice thereof, all streets at the following intersections shall be stop streets. Drivers of all vehicles shall stop, as required by state law, before entering the described intersection.

#### Multi-way Stop Intersections

- Allison Dr. and Duesenberg Dr.
- Auburn Dr. and Center St.
- Auburn Dr. and Old Brick Rd.
- Cedar St. and 9th St.
- Center St. and 19th St.

Received 10/24/2025

1<sup>st</sup> Reading 11/04/2025  
2<sup>nd</sup> Reading \_\_\_\_\_

- Cleveland St. and 1st St.
- Dewey St. and Duesenberg Dr.
- Duesenberg Dr. and Ashwood Dr.
- Ensley Ave., Cedar St., Park Dr., and to Private St.
- Ensley Ave and Van Buren St.
- Indiana Ave. and 11th St.
- Indiana Ave. and 15th St.
- Iwo St. and McIntyre Dr.
- North St. and Indiana Ave
- North St. and Van Buren St.
- North St. and Grandstaff Dr.
- Olmstead and Smaltz Way
- Superior Dr. and Eckhart Ave
- Touring Dr. and 15th St.
- Union St. and 18th St.
- 1st St. and Union St.
- 7th St. and County Rd. 35
- Chandler Way and Greyson Dr.
- [Shook Dr. and Lenora Ln.](#)
- [Connection Dr. and Fortify Dr.](#)
- [Veritas Dr. and Cindy St.](#)
- [Shook Dr. and Lenora Ln.](#)

All other intersections as accepted by the City and approved by the appropriate development plan, shall be identified with appropriate stop signage and incorporated into this Ordinance by reference. The City of Auburn shall keep a list of said multi-way stop intersections within the records of the City of Auburn, Indiana. This Ordinance shall be updated in the future to incorporate additional stop signs. The placement of stop signs by the City, in all cases, whether identified by development plan or otherwise shall be considered an official notification to the public and controlling traffic regulation, as long as it can be reasonably established that the sign was placed by a government official.

#### SCHEDULE V. STOP STREETS

When signs are erected giving notice thereof, the streets at the following intersections shall be stop streets. Drivers of all vehicles on those streets shall stop, as required by state law, before entering the described intersections.

Stop Street	Cross Street
Alley between Clark and Dewey	7 <sup>th</sup> St.
Allison Blvd.	Dewey St
Ace Ct.	Fairway Dr.



Received 10/24/2025

1<sup>st</sup> Reading 11/04/2025  
2<sup>nd</sup> Reading \_\_\_\_\_

<u>Albatross Way</u>	<u>Golfview Dr.</u>
Approach Dr.	Fairway Dr.

Received 10/24/2025

1<sup>st</sup> Reading 11/04/2025  
2<sup>nd</sup> Reading \_\_\_\_\_

Ashwood Dr. (westbound)	Old Brick Rd.
Ashwood Dr. (both)	Elm St.
Junction Dr. (northbound)	Auburn Dr.
Autumn Lane	Elm St.
<a href="#">Badger Ln. (westbound)</a>	<a href="#">Wolfpen Run</a>
<a href="#">Badger Ln. (eastbound)</a>	<a href="#">Caribou Crossing</a>
Baron Ct.	Lakeview Dr.
Barrington Dr.	Chandler Way
Baxter St.	1st St.
Baxter St.	7th St.
Baxter St.	9th St.
Bent Tree Ct. (northbound)	Morningstar Rd.
Betz Rd. (eastbound)	N Main St.
Betz Rd. (both)	N Indiana Ave
Birch Run Dr. (northbound)	Ashwood Dr.
<a href="#">Birdie Ln.</a>	<a href="#">Golfview Dr.</a>
Bogey Ct.	Approach Dr.
Boxcar Ln. (northbound)	Ensley Ave
Bradford Dr.	Betz Rd.
Brandon St.	Michigan Ave. (multiple)

Received 10/24/2025

1<sup>st</sup> Reading 11/04/2025  
2<sup>nd</sup> Reading

Brentwood Cir. (westbound)	Greenbriar Blvd.
Bunker Ct. (westbound)	Virginia Lane
Canyon Dr. (eastbound)	Glen Hollow Dr.

Received 10/24/2025

1<sup>st</sup> Reading 11/04/2025  
2<sup>nd</sup> Reading \_\_\_\_\_

Canyon Dr. (westbound)	Loraine Dr.
Cardinal St. (westbound)	Grandstaff Dr.
Carlin St.	Cedar St.
Carlin St.	Union St.
<u>Caribou Crossing</u>	<u>Lenora Ln.</u>
Castle Ct.	Dewey St.
Cedar Ct.	Allison Blvd.
Cedar St. (northbound)	Main St.
Cedar St. (northbound)	Washington St.
Center St.	9th St.
Center St. (northbound)	7th St.
Cherokee Ct.	Portage Pass
Cherry Ln. (northbound)	Allison Blvd.
Chestnut Ct.	Ashwood Dr.
Clark St.	1st St.
Clark St.	7th St.
Cleveland St.	J.R. Watson Parking Lot
Cleveland St.	7th St.
Clinton St. (westbound)	Main St.
Clinton St.	Cedar St.

Received 10/24/2025

1<sup>st</sup> Reading 11/04/2025  
2<sup>nd</sup> Reading \_\_\_\_\_

Clinton St.	Union St.
-------------	-----------

Received 10/24/2025

1<sup>st</sup> Reading 11/04/2025  
2<sup>nd</sup> Reading \_\_\_\_\_

Columbine Ct. (westbound)	Greenbriar Blvd.
<u>Connection Drive (northbound)</u>	<u>SR 8 (7<sup>th</sup> St.)</u>
<u>Connection Drive (southbound)</u>	<u>15<sup>th</sup> St.</u>
Cord Place (eastbound)	Iwo St.
County Rd. 31 (northbound)	Auburn Dr.
County Rd. 36 (both)	N Main St.
County Rd. 36A	Indiana Ave.
Coventry Ln. (westbound)	C.R. 46 A
Coventry Ln.	Chandler Way
Cree Ct. (southbound)	Superior Dr.
Culbertson Ct. (northbound)	McIntyre Dr.
Dallas St.	DeKalb Ave.
Dallas St.	20th St.
Dallas St. (both)	Helen St.
Dallas St. (Southbound)	Auburn Dr.
Dallas St. (Southbound)	Ensley Ave
Davidson Ct.	Allison Blvd
DeKalb Ave. (eastbound)	Indiana Ave.
Dennison Ln. (northbound)	McIntyre Dr.
Depot St. (northbound)	5th St.

Received 10/24/2025

1<sup>st</sup> Reading 11/04/2025  
2<sup>nd</sup> Reading \_\_\_\_\_

Depot St. (southbound)	7th St.
Desoto Ct. (westbound)	Two St.

Received 10/24/2025

1<sup>st</sup> Reading 11/04/2025  
2<sup>nd</sup> Reading \_\_\_\_\_

Dewey St. (northbound)	Morningstar Rd.
Dewey St.	Superior Dr.
Dewey St.	7 <sup>th</sup> St.
Dewey St.	7 <sup>th</sup> St.
Diehl Dr. (northbound)	Auburn Dr.
Division St.	1st St.
Division St.	7 <sup>th</sup> St.
Division St.	9th St.
Division St. (northbound)	1st St.
Division St. (southbound)	15th St.
Doris Dr.	Betz Rd.
Douglas St. (northbound)	North St.
Douglas St. (southbound)	Michigan Ave.
Duesenberg Dr. (southbound)	Auburn Dr.
Duplex Dr. (eastbound)	County Rd. 35
Duryea Dr. (eastbound)	Greenhaven Terr.
Eagle Lake Dr.	Auburn Dr.
Eckhart Ave. (both)	Phaeton Way
Eckhart Ave. (southbound)	7th St.
Elaine St. (eastbound)	County Rd 35



Received 10/24/2025

1<sup>st</sup> Reading 11/04/2025  
2<sup>nd</sup> Reading \_\_\_\_\_

Elaine St. (westbound)	Virginia Lane
<a href="#">Elk Run</a>	<a href="#">Badger Ln.</a>
Elm St.	Duesenberg Dr.
Elm St. (southbound)	Auburn Dr.
Ensley Ave. (eastbound)	Jackson St.
Ensley Ave. (westbound)	Jackson St.
Ensley Ave. (westbound)	Main St.
Ensley Ave. (both)	Grandstaff Dr.
Erie Pass	Superior Dr.
Erie Pass (northbound)	Portage Pass
Erie Pass (southbound)	Wesley Rd.
Essex Dr.	Eckhart Ave.
Essex Dr.	Phaeton Way
Fairview (northbound)	Betz Road
Fairview (southbound)	Worth Road
Fairway Drive	Morningstar Road
Foley Ct.	Lakeview Dr.
<a href="#">Fortify Dr.</a>	<a href="#">Touring Dr.</a>
Fox Trail	Hunters Ridge
Fulton St. (both)	State Road 8

**Received 10/24/2025**

1<sup>st</sup> Reading 11/04/2025  
2<sup>nd</sup> Reading \_\_\_\_\_

Fulton St. (both)	9th St.
Fulton St. (southbound)	11 <sup>th</sup> St.

Received 10/24/2025

1<sup>st</sup> Reading 11/04/2025  
2<sup>nd</sup> Reading \_\_\_\_\_

Garwood Dr.	Elm St.
Garwood Dr. (northbound)	McIntyre Dr.
Gates Cove	Main St.
Glen Hollow Dr. (southbound)	Betz Rd.
Golden Hawk Dr.	Essex Dr.
<a href="#">Golfview Dr.</a>	<a href="#">Morningstar Rd.</a>
Gordon M. Buehring Pl. (westbound)	Wayne St.
Grandstaff Dr.	Auburn Dr.
Grandstaff Dr. (northbound)	North St.
Greenbriar Blvd.	1st St.
Greenhaven Terr.	1st St.
Greenhurst Ct. (westbound)	N Main St.
Griswold Ct.	Old Brick Road
Greg St.	Grandstaff Dr.
Hafner St. (southbound)	1st St.
Harrison St.	Cedar St.
Harrison St. (eastbound)	Union St.
Harrison St. (westbound)	Main St.
Hawthorne Pl.	Greenhaven Terr.
Hawthorne Ct.	Greenbriar Blvd.

Received 10/24/2025

1<sup>st</sup> Reading 11/04/2025  
2<sup>nd</sup> Reading \_\_\_\_\_

Hayden Dr (westbound)	Chandler Way
-----------------------	--------------

Received 10/24/2025

1<sup>st</sup> Reading 11/04/2025  
2<sup>nd</sup> Reading \_\_\_\_\_

Hazel St.	20th St.
Hazel St. (northbound)	15th St.
Hazel St. (southbound)	DeKalb Ave.
Hazel St. (southbound)	Ensley Ave.
Helen Ave. (eastbound)	Indiana Ave.
Hiawatha Pl. (eastbound)	Erie Pass
Hickory Hollow (northbound)	Ashwood Dr.
Hidden Creek Dr.	Deer Ridge Crossing
Hideaway Dr. (northbound)	Elaine St.
Hideaway Dr. (both)	Timber Trace
Highland Ave.	Dewey St.
Highland Ave. (eastbound)	Duesenberg Dr.
Hillside Pl. (eastbound)	Northgate Blvd.
Hunters Ct.	Hunters Ridge
Hunters Cove (eastbound)	CR 35
<a href="#">Hunters Cove (westbound)</a>	<a href="#">Fox Trail Drive</a>
Hunters Ridge	7th St.
Huron Way (southbound)	Superior Dr.
Indiana Ave.	Ensley Ave.
Indiana Ave. (southbound)	Auburn Dr.

Received 10/24/2025

1<sup>st</sup> Reading 11/04/2025  
2<sup>nd</sup> Reading \_\_\_\_\_

Iwo St. (northbound)	7th St.
----------------------	---------

Received 10/24/2025

1<sup>st</sup> Reading 11/04/2025  
2<sup>nd</sup> Reading \_\_\_\_\_

Iwo St. (southbound)	Old Brick Rd.
Jacob St.	Auburn Dr.
Allery Extension between Jacob St. and Wayne St.	Wayne St.
Jackson St. (southbound)	Ensley Ave.
Jackson St. (northbound)	North St.
Jefferson St.	Main St.
Jefferson St.	Midway Dr.
Jefferson St.	Van Buren St.
Junction Dr. (northbound)	Auburn Dr.
Katherine St. (northbound)	Elaine St.
Katherine St. (southbound)	McNair Ln.
Kiblinger Pl.	Iwo St.
La Forge Ln. (southbound)	Southgate Blvd.
Lake Shore Ave. (southbound)	20th St.
Lakeshore	Ensley Ave.
Lakeview Dr.	Dewey St.
Lakeview Dr. (southbound)	Sanders Dr.
<a href="#">Lenora Lane</a>	<a href="#">CR 19</a>
Lincoln St.	Sprott St.
Lincoln St. (eastbound)	Wayne St.

Received 10/24/2025

1<sup>st</sup> Reading 11/04/2025  
2<sup>nd</sup> Reading \_\_\_\_\_

Lincoln St. (westbound)	Indiana Ave.
<a href="#">Links Ln.</a>	<a href="#">Golfview Dr.</a>
Loraine Dr. (northbound)	Willard Dr.
Loraine Dr. (southbound)	Betz R.
Lori Lea St.	Elaine St.
Madison St. (westbound)	Main St.
Maple Dr.	Auburn Dr.
Mark Dr. (westbound)	Dewey St.
Mathew Cove	Main St.
Maxwell Pl. (eastbound)	Iwo St.
McClellan St.	7th St.
McClellan St.	9th St.
McClellan St. (northbound)	1st. St.
McNair Ln.	Virginia Ln.
McIntyre Dr. (eastbound)	Duesenberg Dr.
Melony Ln. (southbound)	Roger Dr.
Michigan Ave.	Indiana Ave.
Michigan Ave. (eastbound)	Van Buren St.
Michigan Ave. (westbound)	Brandon Dr.
Midway Dr. (northbound)	Van Buren St.



Received 10/24/2025

1<sup>st</sup> Reading 11/04/2025  
2<sup>nd</sup> Reading \_\_\_\_\_

Midway Dr. (southbound)	North St.
-------------------------	-----------

Received 10/24/2025

1<sup>st</sup> Reading 11/04/2025  
2<sup>nd</sup> Reading \_\_\_\_\_

Morningstar Rd. (eastbound)	CR 35
Morningstar Rd. (westbound)	Main St.
Murfield Cr. (westbound)	Eckhart Ave.
Naomi St.	Clark St.
Naomi St. (eastbound)	Dewey St.
Naomi St. (westbound)	Eckhart St.
Navarre Ct. (southbound)	Zona Dr.
Nicholas St. (westbound)	Dewey St.
Nicholas St. (eastbound)	Wesley Rd.
North entrance of mobile home park (eastbound)	Grandstaff Dr.
North St. (eastbound)	Main St.
North St. (westbound)	Grandstaff Dr.
Northgate Blvd. (northbound)	CR 36
Oak Chase (northbound)	Ashwood Dr.
Ohio St.	20th St.
Ohio St. (northbound)	19th St.
Ohio St. (southbound)	Ensley Ave.
Old Briar Trail	Timber Trace
Old Briar Trail	Virginia Lane

Received 10/24/2025

1<sup>st</sup> Reading 11/04/2025  
2<sup>nd</sup> Reading \_\_\_\_\_

Old Briar Trail	McNair Lane
Katherine St. (southbound)	McNair Lane
Ontario Ln.	Portage Pass
Ontario Ln.	Ontario Ct.
Orchard Dr. (eastbound)	N Indiana Ave.
Oren Dr.	Grandstaff Dr.
Packard Pl.	Phaeton Way
Park Place	Dewey St.
Park Ave.	Ensley Ave.
Pearl St. (northbound)	19th St.
Pearl St. (southbound)	20th St.
Pearse Ave. (northbound)	Prospect Ave.
Pearse Ave. (southbound)	North St.
Peckart Ct. (southbound)	St. Rd. 8
Pennsylvania Ave. (southbound)	Ensley Ave.
Pheasant Run Ct.	Portage Pass
Phaeton Way (both)	Dewey St.
Phillip St.	DeKalb Ave.
Phillip St.	Helen Ave.
Phillip St. (southbound)	Auburn Dr.

Received 10/24/2025

1<sup>st</sup> Reading 11/04/2025  
2<sup>nd</sup> Reading \_\_\_\_\_

Phillip St. (southbound)	Ensley Ave.
Phillip St. (northbound)	11th St.
Phillip St.	15th St.
Phillip St.	20th St.
Portage Pass	Huron Way
Portage Pass	Wesley Rd.
Power Dr.	Oren Dr.
Prestwick Way (eastbound)	Dewey St.
Private St. (eastbound)	Touring Dr.
Private St. (northbound)	Auburn Dr. / Grandstaff Dr.
Private St. (westbound)	Grandstaff Dr.
Proper Pass	Approach Dr.
Prospect St.	Midway Dr.
Prospect St. (eastbound)	Main St.
Prospect St. (westbound)	Van Buren St.
Quail Run	Portage Pass
Quinten Dr. (northbound)	Auburn Dr.
Quinten Dr. (westbound)	Greyson Dr.
Railroad St. (southbound)	Michigan Ave.
Rathert Ct.	Glen Hollow Dr.

Received 10/24/2025

1<sup>st</sup> Reading 11/04/2025  
2<sup>nd</sup> Reading \_\_\_\_\_

Riviera Ct. (eastbound)	Allison Blvd.
Rohm Dr.	Touring Dr.
Rohm Dr.	Ley Dr.
Roger Dr. (westbound)	Dewey St.
Roselawn Circle (westbound)	Center St.
Sanders Dr.	Duesenberg Dr.
Seneca Ct. (eastbound)	Huron Way
<u>Serenity Ct.</u>	<u>Chandler Way</u>
Shawnee Ct.	Huron Way
Shull St.	17th St.
Shull St. (northbound)	16th St.
Shull St. (southbound)	19th St.
Shook Dr.	Smaltz Way
Smaltz Way (northbound)	St. Rd. 8
Smith Drive (northbound)	Wesley
Southgate Blvd. (southbound)	Betz Rd.
Sprott St.	Walnut St.
Sprott St. (northbound)	20th St.
Sprott St. (northbound)	Auburn Dr.
Sprott St. (southbound)	Ensley Ave.

Received 10/24/2025

1<sup>st</sup> Reading 11/04/2025  
2<sup>nd</sup> Reading \_\_\_\_\_

St. Andrews Pl. (southbound)	Phaeton Way
------------------------------	-------------

Received 10/24/2025

1<sup>st</sup> Reading 11/04/2025  
2<sup>nd</sup> Reading \_\_\_\_\_

Steeple Chase Dr. (eastbound)	Hunters Ridge
Steeple Chase Dr. (southbound)	Thoroughbred Lane
Summerwood Circle (eastbound)	Duesenberg Dr.
Summerset Ridge Dr. (westbound)	County Road 46A
Summerset Ridge Dr.	Chandler Way
Sycamore Cr. (eastbound)	Duesenberg Dr.
Tecumseh Ct. (southbound)	Superior Dr.
Thomas Park St. (westbound)	Cedar St.
Timer Trace	Virginia Ln.
Trail Rd.	Hidden Creek Dr.
Trail Rd.	Portage Pass
Trail Rd.	Wood Hollow Trail
Troon Ct. (southbound)	Turn Berry Ln.
Turn Berry Ln. (westbound)	Dewey St.
Union St.	7th St.
Union St.	9th St.
Union St.	19th St.
Alley extension between S Union St. and S. Cedar St. south of 19th St.	Cedar St.
Urban Ave.	20th St.

Received 10/24/2025

1<sup>st</sup> Reading 11/04/2025  
2<sup>nd</sup> Reading \_\_\_\_\_

Urban Ave. (southbound)	Ensley Ave.
Valley Park Dr.	Dewey St.
Van Auken St. (southbound)	14th St.
Van Buren St. (eastbound)	Main St.
Van Buren St. (southbound)	Wayne St.
Virginia Ln. (northbound)	Morningstar Rd.
Virginia Ln.	Portage Pass
Walden Rd. (northbound)	Betz Rd.
Walden Rd. (southbound)	Worth Rd.
Walker Ct. (northbound)	McIntyre Dr.
Walnut St. (eastbound)	Van Buren St.
Washington St.	Cedar St.
Washington St. (westbound)	Main St.
West Edge Park St. (southbound)	St. Rd. 8
West St.	7th St.
Willard Dr. (southbound)	Canyon Dr.
Willard Dr. (westbound)	N Indiana Ave
William St. (eastbound)	Wayne St.
William St. (westbound)	Sprott St.
Willow Run Dr. (northbound)	Allison Blvd.



Received 10/24/2025

1<sup>st</sup> Reading 11/04/2025  
2<sup>nd</sup> Reading \_\_\_\_\_

Wilson St.	9th St.
Wilson St. (northbound)	7th St.
Wilson St. (southbound)	11th St.
Witt Dr. (westbound)	Smith Dr.
<a href="#">Wolfpen Run</a>	<a href="#">Lenora Ln.</a>
Wood Hollow Tr.	Deer Ridge Crossing
Wood Hollow Tr.	Portage Pass
Woods Ave.	North St.
Yukon Pass	LaForge Lane
Zimmerman Dr. (northbound)	Iwo St.
Zona Dr. (eastbound)	Allison Blvd
Zona Dr. (eastbound)	Dewy St.
1st St.	Cedar St.
1st St.	Eckhart St.
1st St.	Jackson St.
1st St.	Main St.
1st St.	Van Buren St.
1st St. (eastbound)	Dewey St.
2nd St.	Cedar St.
2nd St.	Jackson St.

**Received 10/24/2025**

1<sup>st</sup> Reading 11/04/2025

2<sup>nd</sup> Reading \_\_\_\_\_

2nd St. (both)	Union St.
----------------	-----------

Received 10/24/2025

1<sup>st</sup> Reading 11/04/2025  
2<sup>nd</sup> Reading \_\_\_\_\_

2nd St.	Van Buren St.
2nd St. (eastbound)	Main St.
2nd St. (westbound)	Indiana Ave.
3rd St.	Baxter St.
3rd St.	Cedar St.
3rd St.	Cleveland St.
3rd St.	Division St.
3rd St.	Jackson St.
3rd St.	Main St.
3rd St.	Van Buren St.
3rd St. (eastbound)	Eckhart St.
3rd St. (eastbound)	Union St.
3rd St. (westbound)	McClellan St.
3rd St. (westbound)	Union St.
4th St. (eastbound)	Cedar St.
4th St. (eastbound)	Jackson St.
4th St. (eastbound)	Main St.
4th St. (eastbound)	Union St.
4th St. (eastbound)	Van Buren St.
4th St. (westbound)	Indiana Ave.

Received 10/24/2025

1<sup>st</sup> Reading 11/04/2025  
2<sup>nd</sup> Reading \_\_\_\_\_

4th St. (westbound)	Union St.
5th St.	Baxter St.
5th St.	Cleveland St.
5th St.	Indiana Ave.
5th St.	Van Buren St.
5th St.	Eckhart St.
5th St. (eastbound)	Jackson St.
5th St. (westbound)	Main St.
5th St. (westbound)	Brandon St.
5th St. (westbound)	Cedar St.
5th St. (westbound)	Division St.
6th St. (eastbound)	Cedar St.
6th St. (eastbound)	Jackson St.
6th St. (eastbound)	Main St.
6th St. (eastbound)	Union St.
6th St. (eastbound)	Van Buren St.
6th St. (westbound)	Union St.
Alley extension of 8th St. between Van Buren St. and Indiana Ave. (westbound)	Indiana Ave.
Alley extension of 8th St. between Van Buren St. and Indiana Ave. (eastbound)	Van Buren Ave.

Received 10/24/2025

1<sup>st</sup> Reading 11/04/2025  
2<sup>nd</sup> Reading \_\_\_\_\_

8th St. (both)	S Indiana Ave.
8th St.	Jackson St.
8th St.	Union St.
8th St. (eastbound)	Main St.
8th St. (westbound)	Cedar St.
8th St. (westbound)	Van Buren St.
9th St.	Indiana Ave.
9th St.	Jackson St.
9th St.	Van Buren St.
9th St. (eastbound)	Cleveland St.
9th St. (westbound)	West St.
10th St.	Cedar St.
10th St.	Jackson St.
10th St.	Main St.
10th St.	Union St.
10th St.	Van Buren St.
11th St.	Cedar St.
11th St.	Jackson St.
11th St.	Main St.
11th St.	Van Buren St.

Received 10/24/2025

1<sup>st</sup> Reading 11/04/2025  
2<sup>nd</sup> Reading \_\_\_\_\_

11th St. (eastbound)	McClellan St.
11th St. (eastbound)	Union St.
12th St.	Cedar St.
12th St.	Jackson St.
12th St.	Main St.
12th St. (eastbound)	Union St.
12th St.	Van Buren St.
13th St.	Cedar St.
13th St. (eastbound)	Indiana Ave.
13th St.	Jackson St.
13th St.	Main St.
13th St. (westbound)	Phillip St.
13th St. (eastbound)	Union St.
13th St. (westbound)	Van Auken St.
13th St.	Van Buren St.
14th St. (westbound)	Cedar St.
14th St. (westbound)	Indiana Ave.
14th St.	Jackson St.
14th St. (eastbound)	Main St.
14th St.	Union St.

Received 10/24/2025

1<sup>st</sup> Reading 11/04/2025  
2<sup>nd</sup> Reading \_\_\_\_\_

14th St.	Van Buren St.
15th St.	Cedar St.
15th St. (westbound)	Center St.
15th St.	Jackson St.
15th St.	Main St.
15th St. (eastbound)	Union St.
15th St.	Van Buren St.
Alley extension of 16th St. between Indiana Ave. and Van Buren St. (westbound)	Indiana Ave.
16th St.	Cedar St.
16th St.	Jackson St.
16th St.	Main St.
16th St. / Alley	Van Buren St.
16th St. (eastbound)	Union St.
17th St.	Cedar St.
17th St.	Jackson St.
17th St.	Main St.
17th St.	Van Buren St.
17th St. (eastbound)	Union St.
17th St. (westbound)	Indiana Ave.

Received 10/24/2025

1<sup>st</sup> Reading 11/04/2025  
2<sup>nd</sup> Reading \_\_\_\_\_

18th St.	Cedar St.
18th St.	Jackson St.
18th St.	Main St.
18th St. (westbound)	Van Buren St.
19th St.	Cedar St.
19th St.	Indiana Ave.
19th St.	Jackson St.
19th St.	Main St.
19th St.	Van Buren St.
19th St. (eastbound)	Phillip St.
20th St.	Indiana Ave.
20th St.	Van Buren St.
20th St. (eastbound)	Jackson St.
21st St.	Phillip St.
21st St. (eastbound)	Indiana Ave.
21st St. (eastbound)	Dallas St.
22nd St. (eastbound)	Dallas St.
22nd St. (westbound)	Hazel St.

In addition to the referenced stop streets, all streets that are adopted by the appropriate City of Auburn authority shall be incorporated as stop street and shall be identified by appropriate development plan or other document approved and maintained by the City of Auburn, Indiana as adopted and authorized for the purpose of public safety and controlling proper traffic flow. Said stop signs shall be enforceable as if



incorporated herein. Periodically the Common Council shall update the list set forth in this Chapter of the Municipal Code. Failure to update said Code shall not negate the authority of the Stop sign, as long as it can be established that the sign was installed and / or authorized by the City of Auburn, Indiana or an agent thereof.

#### **SCHEDULE VI. TRAFFIC-CONTROL SIGNALS**

Traffic-control signals are installed at the following locations.

##### **Intersection**

- Auburn Dr. and Wayne St.
- Grandstaff Dr. and 15th St.
- 7th St. and Cedar St.
- 7th St. and Grandstaff Dr.
- 7th St. and Indiana Ave.
- 7th St. and Jackson St.
- 7th St. and Main St.
- 7th St. and Touring Dr.
- 7th St. and Van Buren St.
- 7th St. and Duesenberg Dr.
- 7<sup>th</sup> St. and C.R. 35 Flashing signal
- 9th St. and Main St. Flashing signal
- North Street and Indiana Ave. Flashing signal
- I-69 and St. Rd. 8 (W 7th St.) west and east sides
- At the intersection of the YMCA Cross Walk and North Street. (Activated Red Light Cross Signal).

All additional traffic control signals installed and not listed herein shall be incorporated by reference and shall be considered valid traffic control signals as long as the signal is installed by a government entity.

#### **SCHEDULE VII. YIELD STREETS**

When signs are erected giving notice thereof, these streets at the following intersections shall be yield streets. Drivers of all vehicles on these streets shall yield right-of-way, as required by state law, before entering the described intersection.

<b>Yield Street</b>	<b>Cross Street</b>
Ensley Ave. (westbound right)	Grandstaff Dr.
Thomas Park St. (east)	Union St.
20th St. (westbound)	Lakeshore Dr.

First Reading \_\_\_\_\_  
Second Reading \_\_\_\_\_


**SECTION 2.** That this Ordinance shall be in full force and effect from and after its passage and any and all necessary approval by the Mayor.

First Reading \_\_\_\_\_  
Second Reading \_\_\_\_\_

**PASSED AND ADOPTED** by the Common Council of the City of Auburn, Indiana, this  
18<sup>th</sup> day of November, 2025.

  
James Finchum, Councilmember


ATTEST:

  
Lorrie K. Pontius  
Clerk-Treasurer

Presented by me to the Mayor of the City of Auburn, Indiana, this me this 18<sup>th</sup> day of  
November, 2025.

  
Lorrie K. Pontius, Clerk-Treasurer

APPROVED AND SIGNED by me this 18<sup>th</sup> day of November, 2025.

  
David E. Clark, Jr., Mayor


First Reading \_\_\_\_\_  
Second Reading \_\_\_\_\_

VOTING:

AYE

NAY


Natalie DeWitt



Rod Williams



James Finchum




Dan Braun




David Bundy



Kevin Webb



Emily Prosser



First Reading \_\_\_\_\_  
Second Reading \_\_\_\_\_

**EXHIBIT "A"**

**SCHEDULE I. ALTERING STATE SPEED LIMITS ON CERTAIN STREET SEGMENTS**

It is hereby determined, upon the basis of a traffic engineering investigation that the speed permitted by state law on the following streets or portions thereof is different than is reasonable and safe under the conditions found to exist upon such segments. It is hereby declared that the maximum speed limit on these segments herein designated shall be as herein stated, which speeds so declared shall be effective at the times specified herein when signs are erected giving notice.

<b><u>Street</u></b>	<b><u>Location</u></b>	<b><u>Maximum Speed</u></b>	<b><u>When Applicable</u></b>
Auburn Dr.	I-69 Bridge to East City Limits	35 mph	All Times
Auburn Dr.	Co Rd 19 to I-69 Bridge	45 mph	All Times
Center St. South	City Limits to Old Brick Rd.	35 mph	All Times
Eckhart St.	Essex Dr. to 7th St.	20 mph	When Children Present (School)
Grandstaff Dr. North	7th St. to North St.	30 mph	All Times
Grandstaff Dr. South	7th St. to Auburn Dr.	30 mph	All Times
South Indiana Ave.	11th St. to 15th St.	20 mph	When Children Present (School)
North Indiana Ave	Betz Rd. to City limits	45 mph	All Times
Main St.	Betz Rd. to City Limits	45mph	All Times
Main St.	Van Buren St. to Betz Rd.	35 mph	All Times
Morningstar East	Cedar Creek to County Rd. 35	30 mph	All Times

North St.	Indiana Ave to North Grandstaff Dr.	35 mph	All Times
Van Buren St.	11th St. to 15th St.	20 mph	When Children Present (School)
12th St.	Indiana Ave. to Van Buren St.	20 mph	When Children Present (School)
14th St.	Van Buren St. to Indiana Ave.	20 mph	When Children Present (School)
15th St.	Hazel St. to Touring Dr.	30 mph	All Times

## SCHEDULE II. LIMITATIONS ON TURNING AROUND

The City Council is hereby authorized to determine those intersections at which drivers of vehicles shall not make a right, left, or U-turn, and shall place proper signs at such intersections. The making of such turns may be prohibited between certain hours of any day and permitted at other hours, in which event the same shall be plainly indicated on the signs, or they may be removed when such turns are permitted. The restricted maneuvers listed as follows:

<b><u>Street</u></b>	<b><u>Direction</u></b>	<b><u>Cross</u></b>	<b><u>Restricted</u></b>	<b><u>When</u></b>
Cedar St.	Northbound	Carlin St.	No Left Turn	All Times
Cedar St.	Northbound	2nd St.	No Left Turn	All Times
Cedar St.	Northbound	W 4th St.	No Left Turn	All Times
Cedar St.	Northbound	5th St.	No Right Turn	All Times
Cedar St.	Northbound	6th St.	No Left Turn	All Times
Cedar St.	Southbound	Carlin St.	No Right Turn	All Times
Cedar St.	Southbound	2nd St.	No Right Turn	All Times
Cedar St.	Southbound	4th St.	No Right Turn	All Times

Cedar St.	Southbound	5th St.	No Left Turn	All Times
-----------	------------	---------	--------------	-----------



Cedar St.	Southbound	6th St.	No Right Turn	All Times
Connection Dr.	Northbound	7 <sup>th</sup> St.	No Left Turn	All Times
Indiana Ave.	Northbound	14th St.	No Right Turn	All Times
Indiana Ave.	Southbound	14th St.	No Left Turn	All Times
Jackson St.	Northbound	4th St.	No Left Turn	All Times
Jackson St.	Northbound	5th St.	No Right Turn	All Times
Jackson St.	Northbound	6th St.	No Left Turn	All Times
Jackson St.	Southbound	4th St.	No Right Turn	All Times
Jackson St.	Southbound	5th St.	No Left Turn	All Times
Jackson St.	Southbound	6th St.	No Right Turn	All Times
Main St.	Northbound	4th St.	No Left Turn	All Times
Main St.	Northbound	5th St.	No Right Turn	All Times
Main St.	Northbound	6th St.	No Left Turn	All Times
Main St.	Southbound	4th St.	No Right Turn	All Times
Main St.	Southbound	5th St.	No Left Turn	All Times
Main St.	Southbound	6th St.	No Right Turn	All Times
Union St.	Northbound	Carlin St.	No Left Turn	All Times
Union St.	Northbound	4th St.	No Left Turn	All Times
Union St.	Northbound	6th St.	No Left Turn	All Times
Union St.	Southbound	Carlin St.	No Right Turn	All Times

Union St.	Southbound	4th St.	No Right Turn	All Times
-----------	------------	---------	---------------	-----------

Union St.	Southbound	6th St.	No Right Turn	All Times
Van Buren St.	Northbound	5th St.	No Right Turn	All Times
Van Buren St.	Southbound	5th St.	No Left Turn	All Times

## SCHEDULE III. ONE- WAY STREETS AND ALLEYS

- A. The City Council is hereby authorized to determine and designate one-way streets or alleys and shall place and maintain official traffic-control devices giving notice thereof. No such designation shall be effective unless such devices are in place.
- B. The following street or alley segments shall be designated as one-way.

<u>Street or Alley</u>	<u>Location</u>	<u>Direction of Travel</u>
Carlin St.	Main St. to Union St.	Eastbound
2nd St.	From Main St. to Cedar St.	Eastbound
4th St.	From Van Buren St. to Union St.	Eastbound
5th St.	From Van Buren St. to Union St.	Westbound
6th St.	From Van Buren St. to Union St.	Eastbound
12th St.	From Indiana Ave. to McKenney-Harrison parking lot	Eastbound
14th St.	From Indiana Ave. to McKenney-Harrison parking lot	Westbound

## SCHEDULE IV. MULTI- WAY STOP INTERSECTIONS

When signs are erected giving notice thereof, all streets at the following intersections shall be stop streets. Drivers of all vehicles shall stop, as required by state law, before entering the described intersection.

### Multi-way Stop Intersections

- Allison Dr. and Duesenberg Dr.
- Auburn Dr. and Center St.

- Auburn Dr. and Old Brick Rd.
- Cedar St. and 9th St.
- Center St. and 19th St.

- Cleveland St. and 1st St.
- Dewey St. and Duesenberg Dr.
- Duesenberg Dr. and Ashwood Dr.
- Ensley Ave., Cedar St., Park Dr., and to Private St.
- Ensley Ave and Van Buren St.
- Indiana Ave. and 11th St.
- Indiana Ave. and 15th St.
- Iwo St. and McIntyre Dr.
- North St. and Indiana Ave
- North St. and Van Buren St.
- North St. and Grandstaff Dr.
- Olmstead and Smaltz Way
- Superior Dr. and Eckhart Ave
- Touring Dr. and 15th St.
- Union St. and 18th St.
- 1st St. and Union St.
- 7th St. and County Rd. 35
- Chandler Way and Greyson Dr.
- Shook Dr. and Lenora Ln.
- Connection Dr. and Fortify Dr.
- Veritas Dr. and Cindy St.
- Shook Dr. and Lenora Ln.

All other intersections as accepted by the City and approved by the appropriate development plan, shall be identified with appropriate stop signage and incorporated into this Ordinance by reference. The City of Auburn shall keep a list of said multi-way stop intersections within the records of the City of Auburn, Indiana. This Ordinance shall be updated in the future to incorporate additional stop signs. The placement of stop signs by the City, in all cases, whether identified by development plan or otherwise shall be considered an official notification to the public and controlling traffic regulation, as long as it can be reasonably established that the sign was placed by a government official.

## SCHEDULE V. STOP STREETS

When signs are erected giving notice thereof, the streets at the following intersections shall be stop streets. Drivers of all vehicles on those streets shall stop, as required by state law, before entering the described intersections.

Stop Street	Cross Street
Alley between Clark and Dewey	7 <sup>th</sup> St.
Allison Blvd.	Dewey St

Ace Ct.	Fairway Dr.
Albatross Way	Golfview Dr.
Approach Dr.	Fairway Dr.

Ashwood Dr. (westbound)	Old Brick Rd.
Ashwood Dr. (both)	Elm St.
Junction Dr. (northbound)	Auburn Dr.
Autumn Lane	Elm St.
Badger Ln. (westbound)	Wolfpen Run
Badger Ln. (eastbound)	Caribou Crossing
Baron Ct.	Lakeview Dr.
Barrington Dr.	Chandler Way
Baxter St.	1st St.
Baxter St.	7th St.
Baxter St.	9th St.
Bent Tree Ct. (northbound)	Morningstar Rd.
Betz Rd. (eastbound)	N Main St.
Betz Rd. (both)	N Indiana Ave
Birch Run Dr. (northbound)	Ashwood Dr.
Birdie Ln.	Golfview Dr.
Bogey Ct.	Approach Dr.
Boxcar Ln. (northbound)	Ensley Ave
Bradford Dr.	Betz Rd.
Brandon St.	Michigan Ave. (multiple)

Brentwood Cir. (westbound)	Greenbriar Blvd.
Bunker Ct. (westbound)	Virginia Lane
Canyon Dr. (eastbound)	Glen Hollow Dr.



Canyon Dr. (westbound)	Loraine Dr.
Cardinal St. (westbound)	Grandstaff Dr.
Carlin St.	Cedar St.
Carlin St.	Union St.
Caribou Crossing	Lenora Ln.
Castle Ct.	Dewey St.
Cedar Ct.	Allison Blvd.
Cedar St. (northbound)	Main St.
Cedar St. (northbound)	Washington St.
Center St.	9th St.
Center St. (northbound)	7th St.
Cherokee Ct.	Portage Pass
Cherry Ln. (northbound)	Allison Blvd.
Chestnut Ct.	Ashwood Dr.
Clark St.	1st St.
Clark St.	7th St.
Cleveland St.	J.R. Watson Parking Lot
Cleveland St.	7th St.
Clinton St. (westbound)	Main St.
Clinton St.	Cedar St.

Clinton St.

Union St.

Columbine Ct. (westbound)	Greenbriar Blvd.
Connection Drive (northbound)	SR 8 (7 <sup>th</sup> St.)
Connection Drive (southbound)	15 <sup>th</sup> St.
Cord Place (eastbound)	Iwo St.
County Rd. 31 (northbound)	Auburn Dr.
County Rd. 36 (both)	N Main St.
County Rd. 36A	Indiana Ave.
Coventry Ln. (westbound)	C.R. 46 A
Coventry Ln.	Chandler Way
Cree Ct. (southbound)	Superior Dr.
Culbertson Ct. (northbound)	McIntyre Dr.
Dallas St.	DeKalb Ave.
Dallas St.	20th St.
Dallas St. (both)	Helen St.
Dallas St. (Southbound)	Auburn Dr.
Dallas St. (Southbound)	Ensley Ave
Davidson Ct.	Allison Blvd
DeKalb Ave. (eastbound)	Indiana Ave.
Dennison Ln. (northbound)	McIntyre Dr.
Depot St. (northbound)	5th St.

Depot St. (southbound)	7th St.
Desoto Ct. (westbound)	Iwo St.

Dewey St. (northbound)	Morningstar Rd.
Dewey St.	Superior Dr.
Dewey St.	7 <sup>th</sup> St.
Dewey St.	7 <sup>th</sup> St.
Diehl Dr. (northbound)	Auburn Dr.
Division St.	1st St.
Division St.	7 <sup>th</sup> St.
Division St.	9th St.
Division St. (northbound)	1st St.
Division St. (southbound)	15th St.
Doris Dr.	Betz Rd.
Douglas St. (northbound)	North St.
Douglas St. (southbound)	Michigan Ave.
Duesenberg Dr. (southbound)	Auburn Dr.
Duplex Dr. (eastbound)	County Rd. 35
Duryea Dr. (eastbound)	Greenhaven Terr.
Eagle Lake Dr.	Auburn Dr.
Eckhart Ave. (both)	Phaeton Way
Eckhart Ave. (southbound)	7th St.
Elaine St. (eastbound)	County Rd 35

Elaine St. (westbound)	Virginia Lane
Elk Run	Badger Ln.
Elm St.	Duesenberg Dr.
Elm St. (southbound)	Auburn Dr.
Ensley Ave. (eastbound)	Jackson St.
Ensley Ave. (westbound)	Jackson St.
Ensley Ave. (westbound)	Main St.
Ensley Ave. (both)	Grandstaff Dr.
Erie Pass	Superior Dr.
Erie Pass (northbound)	Portage Pass
Erie Pass (southbound)	Wesley Rd.
Essex Dr.	Eckhart Ave.
Essex Dr.	Phaeton Way
Fairview (northbound)	Betz Road
Fairview (southbound)	Worth Road
Fairway Drive	Morningstar Road
Foley Ct.	Lakeview Dr.
Fortify Dr.	Touring Dr.
Fox Trail	Hunters Ridge
Fulton St. (both)	State Road 8

Fulton St. (both)	9th St.
Fulton St. (southbound)	11 <sup>th</sup> St.

Garwood Dr.	Elm St.
Garwood Dr. (northbound)	McIntyre Dr.
Gates Cove	Main St.
Glen Hollow Dr. (southbound)	Betz Rd.
Golden Hawk Dr.	Essex Dr.
Golfview Dr.	Morningstar Rd.
Gordon M. Buehring Pl. (westbound)	Wayne St.
Grandstaff Dr.	Auburn Dr.
Grandstaff Dr. (northbound)	North St.
Greenbriar Blvd.	1st St.
Greenhaven Terr.	1st St.
Greenhurst Ct. (westbound)	N Main St.
Griswold Ct.	Old Brick Road
Greg St.	Grandstaff Dr.
Hafner St. (southbound)	1st St.
Harrison St.	Cedar St.
Harrison St. (eastbound)	Union St.
Harrison St. (westbound)	Main St.
Hawthorne Pl.	Greenhaven Terr.
Hawthorne Ct.	Greenbriar Blvd.



Hayden Dr (westbound)	Chandler Way
-----------------------	--------------

Hazel St.	20th St.
Hazel St. (northbound)	15th St.
Hazel St. (southbound)	DeKalb Ave.
Hazel St. (southbound)	Ensley Ave.
Helen Ave. (eastbound)	Indiana Ave.
Hiawatha Pl. (eastbound)	Erie Pass
Hickory Hollow (northbound)	Ashwood Dr.
Hidden Creek Dr.	Deer Ridge Crossing
Hideaway Dr. (northbound)	Elaine St.
Hideaway Dr. (both)	Timber Trace
Highland Ave.	Dewey St.
Highland Ave. (eastbound)	Duesenberg Dr.
Hillside Pl. (eastbound)	Northgate Blvd.
Hunters Ct.	Hunters Ridge
Hunters Cove (eastbound)	CR 35
Hunters Cove (westbound)	Fox Trail Drive
Hunters Ridge	7th St.
Huron Way (southbound)	Superior Dr.
Indiana Ave.	Ensley Ave.
Indiana Ave. (southbound)	Auburn Dr.

Iwo St. (northbound)	7th St.
----------------------	---------

Iwo St. (southbound)	Old Brick Rd.
Jacob St.	Auburn Dr.
Allery Extension between Jacob St. and Wayne St.	Wayne St.
Jackson St. (southbound)	Ensley Ave.
Jackson St. (northbound)	North St.
Jefferson St.	Main St.
Jefferson St.	Midway Dr.
Jefferson St.	Van Buren St.
Junction Dr. (northbound)	Auburn Dr.
Katherine St. (northbound)	Elaine St.
Katherine St. (southbound)	McNair Ln.
Kiblinger Pl.	Iwo St.
La Forge Ln. (southbound)	Southgate Blvd.
Lake Shore Ave. (southbound)	20th St.
Lakeshore	Ensley Ave.
Lakeview Dr.	Dewey St.
Lakeview Dr. (southbound)	Sanders Dr.
Lenora Lane	CR 19
Lincoln St.	Sprott St.
Lincoln St. (eastbound)	Wayne St.

Lincoln St. (westbound)	Indiana Ave.
Links Ln.	Golfview Dr.
Loraine Dr. (northbound)	Willard Dr.
Loraine Dr. (southbound)	Betz R.
Lori Lea St.	Elaine St.
Madison St. (westbound)	Main St.
Maple Dr.	Auburn Dr.
Mark Dr. (westbound)	Dewey St.
Mathew Cove	Main St.
Maxwell Pl. (eastbound)	Iwo St.
McClellan St.	7th St.
McClellan St.	9th St.
McClellan St. (northbound)	1st. St.
McNair Ln.	Virginia Ln.
McIntyre Dr. (eastbound)	Duesenberg Dr.
Melony Ln. (southbound)	Roger Dr.
Michigan Ave.	Indiana Ave.
Michigan Ave. (eastbound)	Van Buren St.
Michigan Ave. (westbound)	Brandon Dr.
Midway Dr. (northbound)	Van Buren St.

Midway Dr. (southbound)	North St.
-------------------------	-----------

Morningstar Rd. (eastbound)	CR 35
Morningstar Rd. (westbound)	Main St.
Murfield Cr. (westbound)	Eckhart Ave.
Naomi St.	Clark St.
Naomi St. (eastbound)	Dewey St.
Naomi St. (westbound)	Eckhart St.
Navarre Ct. (southbound)	Zona Dr.
Nicholas St. (westbound)	Dewey St.
Nicholas St. (eastbound)	Wesley Rd.
North entrance of mobile home park (eastbound)	Grandstaff Dr.
North St. (eastbound)	Main St.
North St. (westbound)	Grandstaff Dr.
Northgate Blvd. (northbound)	CR 36
Oak Chase (northbound)	Ashwood Dr.
Ohio St.	20th St.
Ohio St. (northbound)	19th St.
Ohio St. (southbound)	Ensley Ave.
Old Briar Trail	Timber Trace
Old Briar Trail	Virginia Lane

Old Briar Trail	McNair Lane
Katherine St. (southbound)	McNair Lane
Ontario Ln.	Portage Pass
Ontario Ln.	Ontario Ct.
Orchard Dr. (eastbound)	N Indiana Ave.
Oren Dr.	Grandstaff Dr.
Packard Pl.	Phaeton Way
Park Place	Dewey St.
Park Ave.	Ensley Ave.
Pearl St. (northbound)	19th St.
Pearl St. (southbound)	20th St.
Pearse Ave. (northbound)	Prospect Ave.
Pearse Ave. (southbound)	North St.
Peckart Ct. (southbound)	St. Rd. 8
Pennsylvania Ave. (southbound)	Ensley Ave.
Pheasant Run Ct.	Portage Pass
Phaeton Way (both)	Dewey St.
Phillip St.	DeKalb Ave.
Phillip St.	Helen Ave.
Phillip St. (southbound)	Auburn Dr.



Phillip St. (southbound)	Ensley Ave.
Phillip St. (northbound)	11th St.
Phillip St.	15th St.
Phillip St.	20th St.
Portage Pass	Huron Way
Portage Pass	Wesley Rd.
Power Dr.	Oren Dr.
Prestwick Way (eastbound)	Dewey St.
Private St. (eastbound)	Touring Dr.
Private St. (northbound)	Auburn Dr. / Grandstaff Dr.
Private St. (westbound)	Grandstaff Dr.
Proper Pass	Approach Dr.
Prospect St.	Midway Dr.
Prospect St. (eastbound)	Main St.
Prospect St. (westbound)	Van Buren St.
Quail Run	Portage Pass
Quinten Dr. (northbound)	Auburn Dr.
Quinten Dr. (westbound)	Greyson Dr.
Railroad St. (southbound)	Michigan Ave.
Rathert Ct.	Glen Hollow Dr.

Riviera Ct. (eastbound)	Allison Blvd.
Rohm Dr.	Touring Dr.
Rohm Dr.	Ley Dr.
Roger Dr. (westbound)	Dewey St.
Roselawn Circle (westbound)	Center St.
Sanders Dr.	Duesenberg Dr.
Seneca Ct. (eastbound)	Huron Way
Serenity Ct.	Chandler Way
Shawnee Ct.	Huron Way
Shull St.	17th St.
Shull St. (northbound)	16th St.
Shull St. (southbound)	19th St.
Shook Dr.	Smaltz Way
Smaltz Way (northbound)	St. Rd. 8
Smith Drive (northbound)	Wesley
Southgate Blvd. (southbound)	Betz Rd.
Sprott St.	Walnut St.
Sprott St. (northbound)	20th St.
Sprott St. (northbound)	Auburn Dr.
Sprott St. (southbound)	Ensley Ave.

St. Andrews Pl. (southbound)	Phaeton Way
------------------------------	-------------

Steeple Chase Dr. (eastbound)	Hunters Ridge
Steeple Chase Dr. (southbound)	Thoroughbred Lane
Summerwood Circle (eastbound)	Duesenberg Dr.
Summerset Ridge Dr. (westbound)	County Road 46A
Summerset Ridge Dr.	Chandler Way
Sycamore Cr. (eastbound)	Duesenberg Dr.
Tecumseh Ct. (southbound)	Superior Dr.
Thomas Park St. (westbound)	Cedar St.
Timer Trace	Virginia Ln.
Trail Rd.	Hidden Creek Dr.
Trail Rd.	Portage Pass
Trail Rd.	Wood Hollow Trail
Troon Ct. (southbound)	Turn Berry Ln.
Turn Berry Ln. (westbound)	Dewey St.
Union St.	7th St.
Union St.	9th St.
Union St.	19th St.
Alley extension between S Union St. and S. Cedar St. south of 19th St.	Cedar St.
Urban Ave.	20th St.

Urban Ave. (southbound)	Ensley Ave.
Valley Park Dr.	Dewey St.
Van Auken St. (southbound)	14th St.
Van Buren St. (eastbound)	Main St.
Van Buren St. (southbound)	Wayne St.
Virginia Ln. (northbound)	Morningstar Rd.
Virginia Ln.	Portage Pass
Walden Rd. (northbound)	Betz Rd.
Walden Rd. (southbound)	Worth Rd.
Walker Ct. (northbound)	McIntyre Dr.
Walnut St. (eastbound)	Van Buren St.
Washington St.	Cedar St.
Washington St. (westbound)	Main St.
West Edge Park St. (southbound)	St. Rd. 8
West St.	7th St.
Willard Dr. (southbound)	Canyon Dr.
Willard Dr. (westbound)	N Indiana Ave
William St. (eastbound)	Wayne St.
William St. (westbound)	Sprott St.
Willow Run Dr. (northbound)	Allison Blvd.

Wilson St.	9th St.
Wilson St. (northbound)	7th St.
Wilson St. (southbound)	11th St.
Witt Dr. (westbound)	Smith Dr.
Wolfpen Run	Lenora Ln.
Wood Hollow Tr.	Deer Ridge Crossing
Wood Hollow Tr.	Portage Pass
Woods Ave.	North St.
Yukon Pass	LaForge Lane
Zimmerman Dr. (northbound)	Iwo St.
Zona Dr. (eastbound)	Allison Blvd
Zona Dr. (eastbound)	Dewy St.
1st St.	Cedar St.
1st St.	Eckhart St.
1st St.	Jackson St.
1st St.	Main St.
1st St.	Van Buren St.
1st St. (eastbound)	Dewey St.
2nd St.	Cedar St.
2nd St.	Jackson St.

2nd St. (both)	Union St.
----------------	-----------

2nd St.	Van Buren St.
2nd St. (eastbound)	Main St.
2nd St. (westbound)	Indiana Ave.
3rd St.	Baxter St.
3rd St.	Cedar St.
3rd St.	Cleveland St.
3rd St.	Division St.
3rd St.	Jackson St.
3rd St.	Main St.
3rd St.	Van Buren St.
3rd St. (eastbound)	Eckhart St.
3rd St. (eastbound)	Union St.
3rd St. (westbound)	McClellan St.
3rd St. (westbound)	Union St.
4th St. (eastbound)	Cedar St.
4th St. (eastbound)	Jackson St.
4th St. (eastbound)	Main St.
4th St. (eastbound)	Union St.
4th St. (eastbound)	Van Buren St.
4th St. (westbound)	Indiana Ave.



4th St. (westbound)	Union St.
5th St.	Baxter St.
5th St.	Cleveland St.
5th St.	Indiana Ave.
5th St.	Van Buren St.
5th St.	Eckhart St.
5th St. (eastbound)	Jackson St.
5th St. (westbound)	Main St.
5th St. (westbound)	Brandon St.
5th St. (westbound)	Cedar St.
5th St. (westbound)	Division St.
6th St. (eastbound)	Cedar St.
6th St. (eastbound)	Jackson St.
6th St. (eastbound)	Main St.
6th St. (eastbound)	Union St.
6th St. (eastbound)	Van Buren St.
6th St. (westbound)	Union St.
Alley extension of 8th St. between Van Buren St. and Indiana Ave. (westbound)	Indiana Ave.
Alley extension of 8th St. between Van Buren St. and Indiana Ave. (eastbound)	Van Buren Ave.

8th St. (both)	S Indiana Ave.
8th St.	Jackson St.
8th St.	Union St.
8th St. (eastbound)	Main St.
8th St. (westbound)	Cedar St.
8th St. (westbound)	Van Buren St.
9th St.	Indiana Ave.
9th St.	Jackson St.
9th St.	Van Buren St.
9th St. (eastbound)	Cleveland St.
9th St. (westbound)	West St.
10th St.	Cedar St.
10th St.	Jackson St.
10th St.	Main St.
10th St.	Union St.
10th St.	Van Buren St.
11th St.	Cedar St.
11th St.	Jackson St.
11th St.	Main St.
11th St.	Van Buren St.

11th St. (eastbound)	McClellan St.
11th St. (eastbound)	Union St.
12th St.	Cedar St.
12th St.	Jackson St.
12th St.	Main St.
12th St. (eastbound)	Union St.
12th St.	Van Buren St.
13th St.	Cedar St.
13th St. (eastbound)	Indiana Ave.
13th St.	Jackson St.
13th St.	Main St.
13th St. (westbound)	Phillip St.
13th St. (eastbound)	Union St.
13th St. (westbound)	Van Auken St.
13th St.	Van Buren St.
14th St. (westbound)	Cedar St.
14th St. (westbound)	Indiana Ave.
14th St.	Jackson St.
14th St. (eastbound)	Main St.
14th St.	Union St.

14th St.	Van Buren St.
15th St.	Cedar St.
15th St. (westbound)	Center St.
15th St.	Jackson St.
15th St.	Main St.
15th St. (eastbound)	Union St.
15th St.	Van Buren St.
Alley extension of 16th St. between Indiana Ave. and Van Buren St. (westbound)	Indiana Ave.
16th St.	Cedar St.
16th St.	Jackson St.
16th St.	Main St.
16th St. / Alley	Van Buren St.
16th St. (eastbound)	Union St.
17th St.	Cedar St.
17th St.	Jackson St.
17th St.	Main St.
17th St.	Van Buren St.
17th St. (eastbound)	Union St.
17th St. (westbound)	Indiana Ave.

18th St.	Cedar St.
18th St.	Jackson St.
18th St.	Main St.
18th St. (westbound)	Van Buren St.
19th St.	Cedar St.
19th St.	Indiana Ave.
19th St.	Jackson St.
19th St.	Main St.
19th St.	Van Buren St.
19th St. (eastbound)	Phillip St.
20th St.	Indiana Ave.
20th St.	Van Buren St.
20th St. (eastbound)	Jackson St.
21st St.	Phillip St.
21st St. (eastbound)	Indiana Ave.
21st St. (eastbound)	Dallas St.
22nd St. (eastbound)	Dallas St.
22nd St. (westbound)	Hazel St.

In addition to the referenced stop streets, all streets that are adopted by the appropriate City of Auburn authority shall be incorporated as stop street and shall be identified by appropriate development plan or other document approved and maintained by the City of Auburn, Indiana as adopted and authorized for the purpose of public safety and controlling proper traffic flow. Said stop signs shall be enforceable as if

incorporated herein. Periodically the Common Council shall update the list set forth in this Chapter of the Municipal Code. Failure to update said Code shall not negate the authority of the Stop sign, as long as it can be established that the sign was installed and / or authorized by the City of Auburn, Indiana or an agent thereof.

## SCHEDULE VI. TRAFFIC-CONTROL SIGNALS

Traffic-control signals are installed at the following locations.

Intersection

- Auburn Dr. and Wayne St.
- Grandstaff Dr. and 15th St.
- 7th St. and Cedar St.
- 7th St. and Grandstaff Dr.
- 7th St. and Indiana Ave.
- 7th St. and Jackson St.
- 7th St. and Main St.
- 7th St. and Touring Dr.
- 7th St. and Van Buren St.
- 7th St. and Duesenberg Dr.
- 7<sup>th</sup> St. and C.R. 35 Flashing signal
- 9th St. and Main St. Flashing signal
- North Street and Indiana Ave. Flashing signal
- I-69 and St. Rd. 8 (W 7th St.) west and east sides
- At the intersection of the YMCA Cross Walk and North Street. (Activated Red Light Cross Signal).

All additional traffic control signals installed and not listed herein shall be incorporated by reference and shall be considered valid traffic control signals as long as the signal is installed by a government entity.

## SCHEDULE VII. YIELD STREETS

When signs are erected giving notice thereof, these streets at the following intersections shall be yield streets. Drivers of all vehicles on these streets shall yield right-of-way, as required by state law, before entering the described intersection.

Yield Street	Cross Street
Ensley Ave. (westbound right)	Grandstaff Dr.

Thomas Park St. (east)	Union St.
20th St. (westbound)	Lakeshore Dr.

